

TV Reception By Channel Low Power TV Stations and Translators

Alabama - Alaska - Arizona - Arkansas

HD Channels underlined, with bold faced italic print

Highlighted with LIGHT BLUE background.

SD 16:9 Widescreen Channels with Regular print

LT GRAY

Updated January 2015

SPANISH Language channels in RED

NOTES: CP = Construction Permit App = Application + = proposed new facility

Mileage given from TV transmitter for protected coverage service under average conditions at least 50% of the time.

d Notation after "Miles" indicates that the coverage pattern is directional, and overall numbers are approximate.

Actual coverage will depend upon terrain between the transmitter and receive location, as well as any local obstructions.

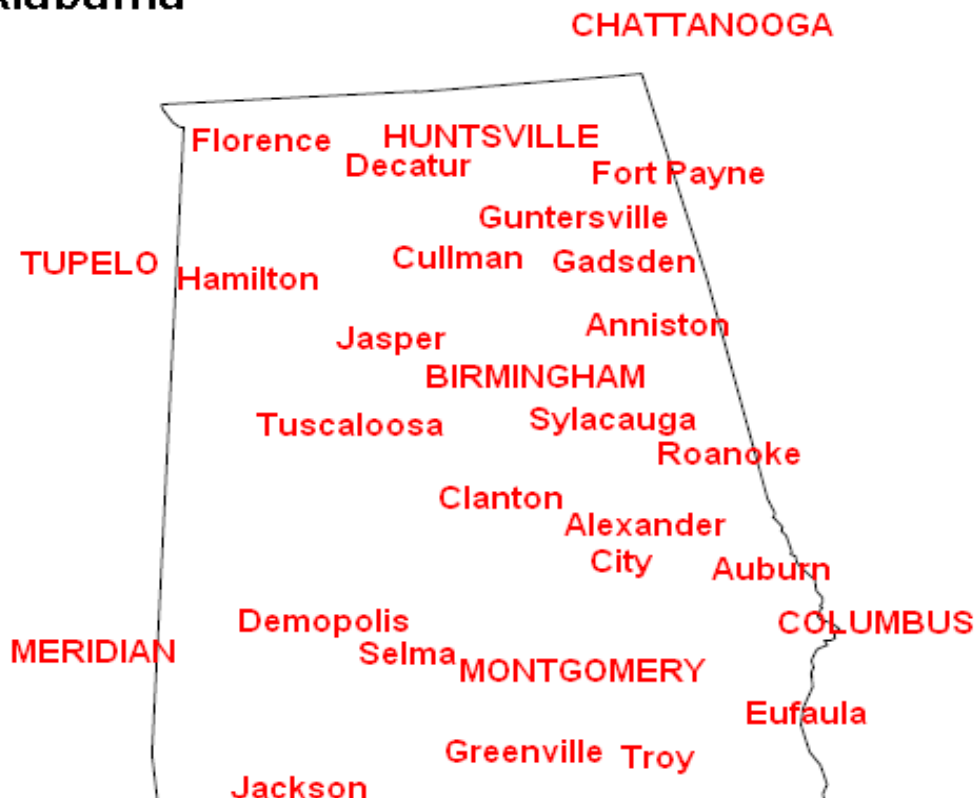
Distant reception can be enhanced with elevated antenna locations, as well as specialized antennas and preamplifiers.

Compiled by MIKE KOHL at GLOBAL COMMUNICATIONS in Plain, Wisconsin

Please E-Mail any corrections to: globalcm@mhtc.net

We appreciate any information found by local observation of live signals.

Alabama





LPTV and Translator Stations: (alpha by location, numeric by channel)

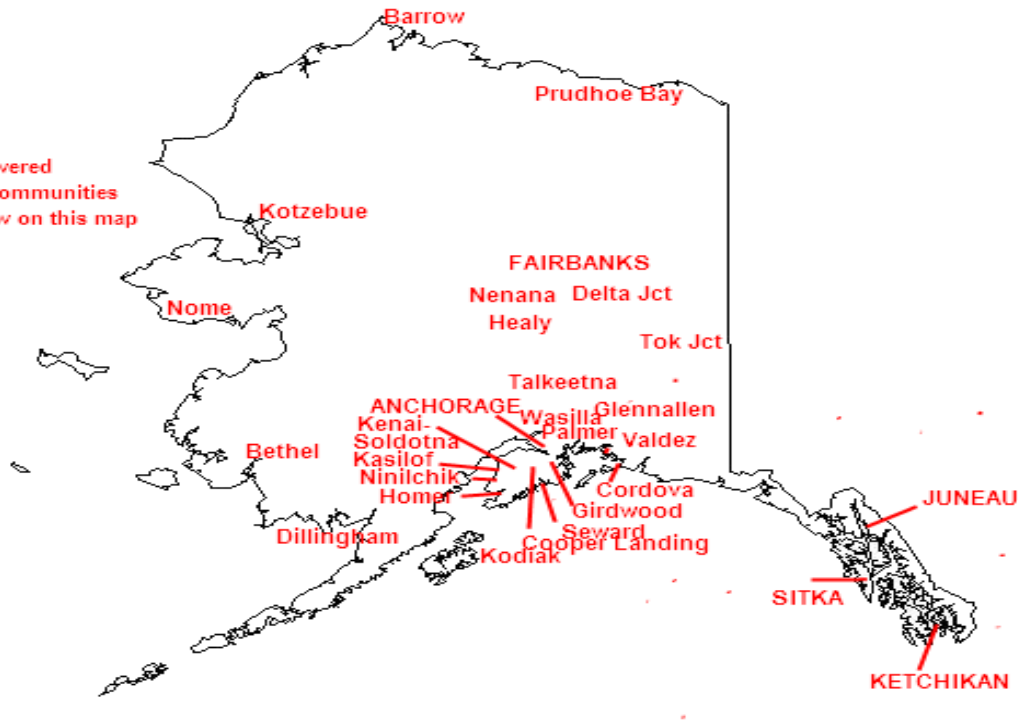
DIG	CH	Call	Network	Community (Transmitter)	Lat-N	Long-W	Miles	Range	Digital Subchannels
	32	WAXC-LD	Retro TV	Alexander City	32 56 47	85 56 33	31-d		31.1 WAXC-Retro TV
	25	WKNI-LP	Launch TV	Andalusia (N)	31 23 04	86 28 06	34		25.1 WKNI-Launch TV
	40	WAAO-LD	Retro TV	Andalusia (N)	31 20 25	86 28 03	33		40.1 WAAO-Retro TV
	15	W50BO	My Family TV	Ashville	33 47 51	86 12 44			50.1 My Family TV
	11	WTZT-CD	IND	Athens (NW of Huntsville)	34 49 06	86 44 16	46		11.1 WTZT-Retro TV 11.2 Heartland 11.3 PBJ 11.4 .
	38	WSFG-LD	IND	Berry	33 41 16	87 33 55	32-d		51.1 WSFG-Daystar 51.2 Family Net 51.3 Smile of A Child 51.4 Church Channel 51.5 My Family TV 51.6 TBN 51.7 White Springs TV
	17 +	W46DK-D		Birmingham (Cheaha Mountain)	33 29 04	86 48 25			CP-Dig (Regal)
	20	W20DE-D	HSN	Birmingham (SW)	33 27 37	86 51 07	31-d		34.1 HSN
	27	WBUN-CA	Daystar	Birmingham (S) (Red Mountain)	33 29 04	86 48 25	35		27.1 WBUN-Daystar
	40	WBMA-LD	ABC	Birmingham (SW)	33 26 28	86 53 02	38		58.1 WBMA-ABC 58.2 Weather 58.3 Heartland
	43 +	WBMG-LD		Birmingham (S) (Red Mountain)	33 29 03	86 48 30			Application
	43	WCQT-LP	FamilyNet	Cullman	34 10 17	86 50 39	30		27.1 WCQT-FamilyNet 27.2 WCQT-2
	18 +	WQMK-LP		Cusseta	32 37 19	85 30 05	CP-Dig		18.1 WQMK
	33 +	W33CM	IND	Decatur	34 35 22	87 06 17	CP-Dig		
	35	WSWH-LD	PBJ	Decatur	34 16 10	86 53 56	17		35.1 WSWH-PBJ

25 +	WJMY-CA	IND	Demopolis (Tuscaloosa)	33 03 15	87 32 57	42	25.1	WJMY-IND			
49	WJN-LD	Religious	Dothan	31 14 54	85 23 20	31-d	49.1	WJN-IND			
15	WSSF-LD	Multiple	Fayette	33 40 54	87 49 24	24	51.1	Daystar	51.2	FamilyNet	
								51.3	Smile of a Child	51.4	Church Channel
								51.6	TBN	51.5	My Family TV
										51.7	White Springs TV
10	WXFL-LD		Florence	34 48 11	87 40 14	26	5.1	WXFL			
39	WBCF-LD	Launch TV	Florence	34 48 11	87 40 14	30	3.1	WBCF-Launch TV			
46	W46DF-D	Religious	Hamilton	34 02 22	87 57 03	30	46.1	WMTY-Relig			
17 +	W38BQ	3ABN	Huntsville (NE) (Monte Sano)	34 44 12	86 31 59	35-d	38.1	3ABN ENGLISH	38.2	3ABN Proclaim	
								38.4	3ABN LATINO	38.3	Dare To Dream
									38.5	3ABN Radio	
										38.6	3ABN R Latino
										38.7	Radio 74
31	WNAL-LD	PBJ	Huntsville (NE) (Monte Sano)	34 44 12	86 31 59	49	32.1	WNAL-PBJ			
34	WHVD-LP	Daystar	Huntsville (NE) (Monte Sano)	34 44 12	86 31 59	48	67.1	WHVD-Daystar			
34	WEAC-CA	The Walk	Jacksonville	33 37 20	85 52 19	41	24.1	WEAC-The Walk			
16	W16CM-D	IND	Jasper	33 50 42	87 18 26	37	16.1	W16CM-IND	16.2	Test Card	
								16.4	Religious	16.3	Test Card
17 +	W17DX-D		Montgomery	32 20 06	86 17 16	35	17.1	W17DX			
19 +	WDSF-LD	MyN	Montgomery	32 13 43	86 15 47	22	19.1	MyN	19.2	Dr TV	
34	WFRZ-LD	Religious	Montgomery (NE)	32 24 12	86 11 47	35	34.1	WFRZ-IND	34.2	WFRZ-IND	
39	WETU-LD	Daystar	Montgomery	32 20 07	86 17 16	29	39.1	WETU-Daystar			
43	W43DL-D	Religious	Montgomery (W)	32 17 52	86 32 17	21	43.2	Total Praise Ch			
15	WYAM-LD	IND	Priceville	34 34 00	86 54 46	30	51.1	WYAM-Religious	51.2	Azteca America	
										51.3	WYAM-AM 890
20 +	W45CW	Religious	Russellville	34 30 06	87 44 54	CP-Dig	20	WMTY-Relig			
29 +	WMJN-LD	IND	Somerville	34 30 43	86 50 55	31-d	29.1	Heartland	29.2	Retro TV	
47 +	WOIL-LP		Talladega	33 08 23	86 15 26	CP-Dig	47.1	WOIL			
29 +	W29DT-D		Tuscaloosa	33 13 07	88 05 47	27	29.1	W29DT			

42	WIAT-LD	CBS	Tuscaloosa	33 09 35	87 30 54	28	42.1 WIAT-CBS	42.2 Untamed Sports	42.3 Weather
46	WRTD-LD	Multiple	Tuscaloosa	33 03 15	87 32 57	35-d	46.1 Retro TV	46.2 PBJ	46.3 Family Ch
							46.4 Tuff TV	46.5 FGO	
43	WGOX-LD	IND	Crestview-FL	30 43 43	86 35 25	33	18.1 WGOX-IND		
24	WWEO-LD	IND	DeFuniak Springs-FL	30 44 18	86 06 22	25	24.1 WWEO		
12	WBQP-CA	IND	Gulf Breeze-Pensacola FL	30 28 32	87 15 16	38	12.1 WBQP-America 1	12.2 Punch TV	12.3 Classic Shows
							12.4 The Word Network		
19	W19CO-D	HSN	Pensacola-FL	30 30 53	87 17 44	30-d	19.1 W19CO-HSN		
46	WCTU-LD	IND	Pensacola-FL	30 28 31	87 15 16	28-d	46.1 GCN	46.2 .	46.3 The Word
							46.4 Punch TV		
16	WYBU-CD	CTN	Columbus-GA	32 27 59	85 03 22	35	16.1 WYBU-CTN		
13	WKFK-LD	IND	Pascagoula-MS (N)	30 29 10	88 42 53	36	7.1 WKFK-This TV	7.2 Retro TV	7.3 Ion TV
							7.4 Heartland	7.5 America One	

Alaska

NOTE: Many low-powered relays are in remote communities too numerous to show on this map



Special note: About 235 low power ANALOG transmitters exist in remote communities across the State of Alaska.

Construction permits have been filed for conversion to digital format.

Stations that have applications or construction permits on file are noted with an orange box to the right.

Analog notations will be deleted once each station has converted to digital.

A list of stations that have not yet applied for digital upgrade with the FCC is at bottom of page.

These and other analog translator and low-power stations are at risk of losing their licenses if not converted by Sept 2015.

DIG				Range			
CH	Call	Network	Community (Transmitter)	Lat-N	Long-W	Miles	Digital Subchannels
13	K13SH	ARCS	Adak	51 51 59	176 38 31	analog	13 ARCS
9	K09UD	ARCS	Akhiok	56 56 43	154 10 00	analog	09 ARCS
12	K12NS	ARCS	Akiak	60 54 45	161 13 00	analog	12 ARCS
9	K09RH	ARCS	Akutan	54 08 06	165 45 18	analog	09 ARCS
8	K08KD	ARCS	Alakanuk	62 41 03	164 38 56	analog	08 ARCS
8	K08HU	ARCS	Aleknagik	59 16 47	158 37 00	analog	08 ARCS
9	K09QL	ARCS	Allakaket	66 33 53	152 38 38	analog	09 ARCS
11	K11OI	ARCS	Ambler	67 05 16	157 51 00	analog	11 ARCS
9	K09RS	ARCS	Anaktuvuk Pass	68 08 31	151 43 51	analog	09 ARCS
13+	KTPP-LD	PBS	Anchorage (Knik)	61 25 22	149 52 20	35	<u>9.1 KUAC-PBS</u> 9.2 World 9.3 Create 9.4 360 North 9.5 KUAC-FM 9.6 KUAC audio 2 9.7 KUAC audio 3
14	KYES-LD	MyN	Anchorage (N of Spenard Road)	61 11 13	149 55 29	8	5.1 KYES-MyN 5.2 Antenna TV 5.3 This TV 5.4 France 24 5.50 KEUL-FM 5.51 Music 5.52 future
22	K22HN-D	MyN	Anchorage (Upper Hillside-Glen Alps)	61 07 34	149 42 50	33	5.1 KYES-MyN 5.2 Antenna TV 5.3 This TV 5.4 France 24 5.50 KEUL-FM 5.51 Music 5.52 future
35	KCFT-LP	FamilyNet	Anchorage (Mt McKinley View Dr)	61 04 02	149 44 36	34	35.1 KCFT-IND 35.2 KATB-FM 89.3 35.3 KAFC-FM 93.7 35.4 Alaska Sports Ch
41 +	K41DP-D		Anchorage (Eagle R - Upper Skyline)	61 20 11	149 30 48	36	
45 +	K45HQ-D		Anchorage (Seward Hwy near 64th)	61 09 41	149 51 19	17	
7	K07SS	ARCS	Angoon	57 30 03	134 35 00	analog	07 ARCS
11	K11QN	ARCS	Aniak	61 34 55	159 33 53	analog	11 ARCS
7	K07RE	ARCS	Anvik	62 39 21	160 12 11	analog	07 ARCS
9	K09RV	ARCS	Arctic Village	68 07 32	145 32 10	analog	09 ARCS
4	K04LJ	ARCS	Atka	52 11 59	174 11 43	analog	04 ARCS
9	K09TZ	ARCS	Atkasuk	70 28 10	157 23 40	analog	09 ARCS
12	K12NP	ARCS	Atmautluak	60 51 29	162 16 37	analog	12 ARCS
11	K11NN	ARCS	Barrow	71 17 32	156 47 10	analog	11 ARCS

9	K09QQ	ARCS	Beaver	66 21 33	147 23 42	analog	09 ARCS	Dig CP 7-d	
15	KYUK-LD	Multiple	Bethel	60 47 33	161 46 22	15	15.1 KUAC-PBS	15.2 ARCS-Alaska	15.3 360 North
17 +	K17ME-D		Bethel	60 47 33	161 46 22	15	15.4 KYUK-Local		
13	K13TE	ARCS	Bettles	66 54 25	151 40 55	analog	13 ARCS	Dig CP 7-d	
13	K13SY	ARCS	Birch Creek	66 15 46	149 49 05	analog	13 ARCS	Dig CP 7-d	
4	K04LU	ARCS	Buckland	65 58 46	161 07 20	analog	04 ARCS	Dig CP 9-d	
2	K02KK	ARCS	Cantwell	63 23 14	148 52 32	analog	02 ARCS	Dig CP 9-d	
13	K13SD	ARCS	Cape Pole	55 57 57	133 47 33	analog	13 ARCS		
9	K09OG	ARCS	Chalkyitsik	66 39 01	143 43 30	analog	09 ARCS	Dig CP 7-d	
4	K04MK	ARCS	Chefornak	60 09 35	164 16 04	analog	04 ARCS	Dig CP 9-d	
13	K13VV	ARCS	Chenega	60 03 57	148 00 47	analog	13 ARCS	Dig CP 7-d	
9	K09PO	ARCS	Chevak	61 31 46	165 35 00	analog	09 ARCS	Dig CP 7-d	
10	K10MT	ARCS	Chickaloon	61 47 40	148 25 19	analog	10 ARCS		
7	K07RY	ARCS	Chignik	56 18 11	158 24 38	analog	07 ARCS	Dig CP 7-d	
9	K09SO	ARCS	Chignik Lagoon	56 18 30	158 32 11	analog	09 ARCS	Dig CP 7-d	
11	K11RQ	ARCS	Chignik Lake	56 15 21	158 45 49	analog	11 ARCS	Dig CP 8-d	
7	K07QZ	ARCS	Chistochina	62 35 33	144 38 47	analog	07 ARCS		
9	K09NF	ARCS	Chitina	61 31 21	144 28 07	analog	09 ARCS	Dig APP	
6	K06LG	ARCS	Chuathbaluk	61 34 51	159 14 37	analog	06 ARCS	Dig CP 10-d	
9	K09TT	ARCS	Circle	65 49 38	144 03 58	analog	09 ARCS	Dig CP 7-d	
3	K03GO	ARCS	Circle Hot Springs	65 34 16	144 48 58	analog	03 ARCS	Dig CP 9-d	
13	K13SZ	ARCS	Coffman Cove	56 00 09	132 50 17	analog	13 ARCS	Dig CP 7-d	
13	K13UO	ARCS	Cold Bay	55 12 25	162 42 20	analog	13 ARCS	Dig CP 11-d	
4	K04DS-D	NBC	Cooper Landing/Kenai River (S-above downtown Cooper Landing)	60 28 15	149 49 58	27	<u>2.1 KTUU-NBC</u>		
8	K08KO	ARCS	Cooper Landing (E of Kenai River)	60 29 22	149 44 09	analog	08 ARCS	Dig CP 7-d	
12	K12MO	ARCS	Copper Center	62 02 40	145 25 26	analog	12 ARCS	Dig CP 8	
9	K09OR	ARCS	Cordova	60 31 30	145 41 36	analog	09 ARCS	Dig CP 7-d	
7	K07RZ	ARCS	Crooked Creek	61 52 16	158 06 06	analog	07 ARCS	Dig CP 7-d	
4	K04LT	ARCS	Deering	66 04 36	162 43 09	analog	04 ARCS		
4	K04RP-D	PBS	Delta Junction (S of town)	63 47 18	145 51 35	28	<u>9.1 KUAC-PBS</u>	9.2 World	9.3 Create
							9.4 FNX	9.5 KUAC-FM	9.6 KUAC audio 2
							9.7 KUAC audio 3		
7	K07NJ	NBC	Delta Junction (downtown)	64 03 23	145 43 52	analog	07 KTVF-NBC		
7 +	K07NJ-D		Delta Junction (S of town)	63 47 18	145 51 35			DIG application filed	
13	K13KU	ABC	Delta Junction (S of town)	63 47 18	145 51 35	analog	13 KATN-ABC		

17	K17AF	ARCS	Delta Junction (downtown)	64 03 23	145 43 52	analog	17 ARCS	Dig CP 12-d	
31	K10OB-D	3ABN	Delta Junction (NE of downtown)	64 03 25	145 35 30	14-d	31.1 3ABN ENGLISH 31.4 3ABN LATINO 31.7 Radio 74	31.2 3ABN Proclaim 31.5 3ABN Radio	31.3 Dare To Dream 31.6 3ABN R Latino
10	K10LD	ARCS	Dillingham	59 03 46	158 28 03	analog	10 ARCS	Dig CP 23	
16 +	K16KP-D	3ABN	Dillingham	59 02 38	158 29 18	22	16.1 3ABN ENGLISH 16.4 3ABN LATINO 16.7 Radio 74	16.2 3ABN Proclaim 16.5 3ABN Radio	16.3 Dare To Dream 16.6 3ABN R Latino
13	K13UX	ARCS	Diomedes	65 45 30	168 58 15	analog	13 ARCS		
7	K07RU	ARCS	Dot Lake	63 39 31	144 03 22	analog	07 ARCS	Dig CP 7-d	
9	K09RF	ARCS	Eagle	64 46 48	141 06 50	analog	09 ARCS	Dig CP 7-d	
11	K11SD	ARCS	Eek	60 13 08	162 01 11	analog	11 ARCS	Dig CP 7-d	
9	K09SK	ARCS	Egegik	58 12 55	157 22 27	analog	09 ARCS	Dig CP 7-d	
11	K11QW	ARCS	Ekwok	59 20 59	157 28 33	analog	11 ARCS	Dig CP 7-d	
9	K09TK	ARCS	Elfin Cove	58 11 03	136 20 35	analog	09 ARCS	Dig CP 7-d	
3	K03GA	ARCS	Elim	64 37 03	162 15 20	analog	03 ARCS	Dig CP 9-d	
7	K07OP	ARCS	Emmonak	62 46 33	164 31 35	analog	07 ARCS		
31	K31AG	ARCS	English Bay	59 21 30	151 55 17	analog	31 ARCS	Dig CP 8-d	
11	KTVF-LD	NBC	Fairbanks (near Fairbanks Pit)	64 48 43	147 42 04	13	11.3 KTVF-NBC	11.4 KTVF-NBC	
13	K13XD-D	CBS	Fairbanks (N) (Cranberry Ridge)	64 55 20	147 42 55	39	13.1 K13XD-CBS		
22	K22EY-D	CBS/FOX	Fairbanks (near Fairbanks Pit)	64 48 43	147 42 04	10	22.1 KFXF-FOX	22.2 K13XD-D CBS	
32	KDMD-LP	ION	Fairbanks (Ester Dome)	64 52 44	148 03 10	analog	32 KDMD-ION		
9	K09RP	ARCS	False Pass	54 54 23	163 24 44	analog	09 ARCS	Dig CP 7-d	
7	K07RC	ARCS	Fort Yukon	66 33 53	145 15 48	analog	07 ARCS	Dig CP 7-d	
11	K11RG	ARCS	Gakona	62 18 01	145 18 13	analog	11 ARCS	Dig CP 7-d	
4	K04LZ	ARCS	Galena	64 45 33	156 51 41	analog	04 ARCS	Dig CP 9-d	
9	K09QR	ARCS	Gambell	63 46 44	171 43 54	analog	09 ARCS	Dig CP 7-d	
4	K04GP-D	CBS	Girdwood - Alyeska (SE of town)	60 57 12	149 06 28	12	11.1 KTVA-CBS		
5	K05FW-D	PBS	Girdwood - Alyeska (SE of town)	60 57 12	149 06 28	10-d	7.1 KAKM-PBS	7.2 Create	7.3 360 North
8	K08KA	FOX	Girdwood - Alyeska (SE of town)	60 57 12	149 06 03	9-d	4.1 KTBY-FOX		
10	K10MB	ABC, CW	Girdwood - Alyeska (SE of town)	60 57 12	149 06 03	9-d	13.1 KYUR-ABC	13.2 KWBX-CW	
12	K12MM-D	NBC	Girdwood - Alyeska (SE of town)	60 57 12	149 06 03	10-d	2.1 KTUU-NBC		
5	K05HA	ARCS	Glennallen	61 46 44	145 12 25	analog	05 ARCS	Dig CP 36	
7	K07QS	ABC	Glennallen	61 46 11	145 11 47	analog	07 KYUR-ABC		

13	K13UB	PBS	Glennallen-Copper Center	61 46 44	145 12 25	analog	13	WTVS-PBS		
7	K07QX	ARCS	Golovin	64 32 36	163 02 03	analog	07	ARCS	Dig CP 7-d	
9	K09SG	ARCS	Goodnews Bay	59 07 01	161 35 18	analog	09	ARCS	Dig CP 7-d	
9	K09PC	ARCS	Grayling	62 54 11	160 03 54	analog	09	ARCS	Dig CP 6-d	
4	K04MR	ARCS	Gustavus	58 25 04	135 42 30	analog	04	ARCS	Dig CP 9-d	
3	K03FM	ARCS	Haines	59 13 06	135 25 29	analog	03	ARCS	Dig CP 9-d	
12	K12NW	ARCS	Halibut Cove	59 35 57	151 14 22	analog	12	ARCS		
6	K06LA	NBC	Healy	63 52 30	148 51 00	analog	06	KTVF-NBC		
10	K10QW-D	PBS	Healy	63 53 07	148 49 38	23	9.1 KUAC-PBS	9.2 World	9.3 Create	
							9.4 FNX	9.5 KUAC-FM	9.6 KUAC audio 2	
							9.7 KUAC audio 3			
13	K13MZ	ABC	Healy	63 52 30	148 51 00	analog	13	KATN-ABC		
13	K13TT	ARCS	Hobart Bay	57 24 15	133 24 31	analog	13	ARCS		
8	K08KP	ARCS	Hollis	55 28 58	132 38 53	analog	08	ARCS		
7	K07RJ	ARCS	Holy Cross	62 12 00	159 40 07	analog	07	ARCS	Dig CP 7-d	
4	K04JH-D	Fox	Homer-Seldovia (NE of Seldovia)	59 27 17	151 40 18	26-d	4.1 KTBY-FOX			
7	K07PF-D	PBS	Homer-Seldovia (NE of Seldovia)	59 27 17	151 40 18	19-d	7.1 KAKM-PBS	7.2 Create	7.3 360 North	
8	K08PN-D	NBC	Homer-Seldovia (NE of Seldovia)	59 27 17	151 40 18	19-d	2.1 KTUU-NBC			
9	K09XO-D	MyN	Homer-Seldovia (NE of Seldovia)	59 27 17	151 40 18	25-d	5.1 KYES-MyN	5.2 Antenna TV	5.3 This TV	
							5.4 France 24	5.50 KEUL-FM	5.51 Music	
11	K11VP-D	CBS	Homer-Seldovia (NE of Seldovia)	59 27 17	151 40 18	19	11.1 KTVA-CBS			
13	K13TR-D	ABC, CW	Homer-Seldovia (NE of Seldovia)	59 27 17	151 40 18	21-d	13.1 KYUR-ABC	13.2 KWBX-CW		
7	K07QV	ARCS	Hoonah	58 06 36	135 26 28	analog	07	ARCS	Dig CP 7-d	
7	K07QD	ARCS	Hooper Bay	61 31 56	166 05 42	analog	07	ARCS	Dig CP 6-d	
9	K09RY	ARCS	Hughes	66 02 50	154 15 20	analog	09	ARCS	Dig CP 7-d	
9	K09QD	ARCS	Huslia	65 41 57	156 23 50	analog	09	ARCS	Dig CP 7-d	
9	K09QI	ARCS	Hydaburg	55 12 26	132 49 26	analog	09	ARCS		
4	K04MM	ARCS	Hyder	55 54 58	130 01 25	analog	04	ARCS	Dig CP 9-d	
9	K09SP	ARCS	Igiugig	59 19 39	155 53 33	analog	09	ARCS	Dig CP 7-d	
7	K07RV	ARCS	Iliamna	59 45 12	154 50 38	analog	07	ARCS	Dig CP 8	
9	K09SN	ARCS	Ivanof Bay	55 54 07	159 29 15	analog	09	ARCS		
2	K02QM-D	PBS	Juneau/Lemon Creek	58 20 41	134 31 46	8	3.1 KTOO-PBS	3.2 360 North		
7	K07ZB-D	PBS	Juneau/Mendenhall Valley	58 21 57	134 37 59	12	3.1 KTOO-PBS	3.2 360 North		

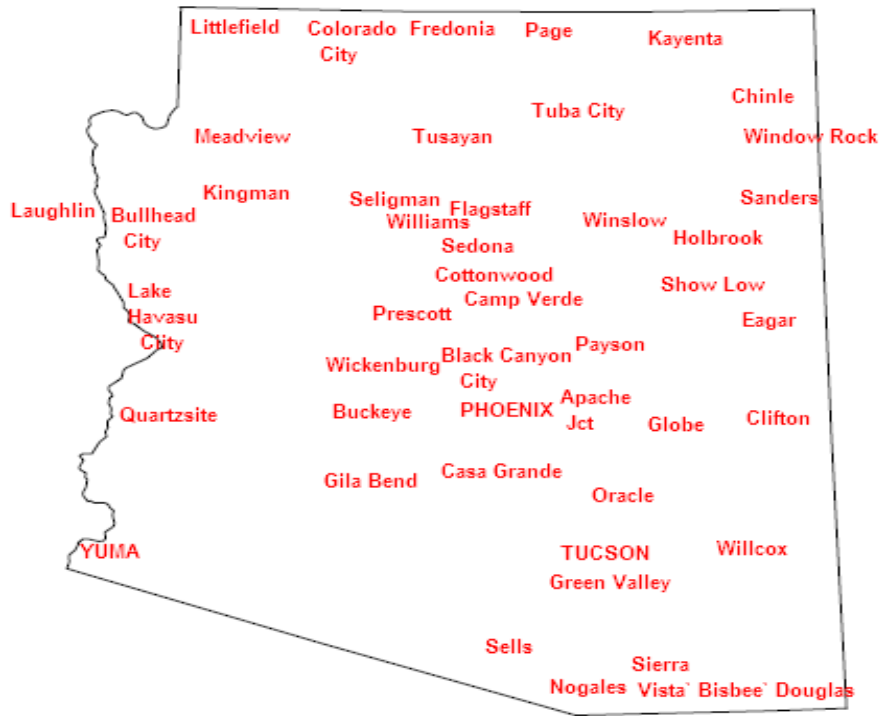
13	K13OC	ABC	Juneau/Mendenhall Valley	58 17 01	134 22 16	analog	13 KJUD-ABC		
15	KCBJ-LP	IND	Juneau (Douglas Road)	58 18 05	134 26 25	analog	15 KCBJ		
17	K17HC	MyN	Juneau	58 19 47	134 28 17	analog	17 KYES-MyN		
24	KXLJ-LD	CBS	Juneau (Douglas Road)	58 18 01	134 25 20	10	<u>24.1 KXLJ-CBS</u>		
26	K26LI-D		Juneau (Douglas Road)	58 18 01	134 25 20	10	26.1 K26LI		
35	KATH-LD	NBC	Juneau-Douglas (Douglas Road)	58 17 59	134 25 25	7	<u>5.1 KATH-NBC</u>		
9	K09QP	ARCS	Kake	56 58 39	133 56 47	analog	09 ARCS	Dig CP 7-d	
9	K09TM	ARCS	Kakhonak	59 26 30	154 45 07	analog	09 ARCS	Dig CP 7-d	
9	K09QY	ARCS	Kaktovik	70 07 12	143 35 52	analog	09 ARCS	Dig CP 7-d	
9	K09TR	ARCS	Kalskag	61 30 48	160 21 30	analog	09 ARCS	Dig CP 7-d	
9	K09TX	ARCS	Kaltag	64 19 42	158 43 16	analog	09 ARCS	Dig CP 7-d	
9	K09QK	ARCS	Karluk	57 33 53	154 25 57	analog	09 ARCS	Dig CP 7-d	
13	K13SG	ARCS	Kasaan	55 32 24	132 24 04	analog	13 ARCS		
9	K09UE	ARCS	Kasigluk	60 53 44	162 31 05	analog	09 ARCS	Dig CP 7-d	
29	K29KH-D	CBS	Kasilof (Sterling Hwy-N of S Cohoe)	60 16 34	151 18 24	19	<u>11.1 KTVA-CBS</u>		
31	K31MD-D	FOX	Kasilof (Sterling Hwy-N of S Cohoe)	60 16 34	151 18 24	14	<u>4.1 KTBY-FOX</u>		
44	K44LE-D	NBC	Kasilof (Sterling Hwy-N of S Cohoe)	60 16 34	151 18 24	13	<u>2.1 KTUU-NBC</u>		
48	K48AC-D	PBS	Kasilof (Sterling Hwy-N of S Cohoe)	60 16 32	151 18 30	17	<u>7.1 KAKM-PBS</u>	7.2 Create	7.3 360 North
3	K03FW-D	ABC, CW	Kenai-Soldotna (Ski Hill, midway)	60 31 58	151 04 52	28	<u>13.1 KYUR-ABC</u>	13.2 KWBX-CW	
6	K06MF-D	MyN	Kenai-Soldotna (Sterling Hwy, S of Soldotna)	60 22 42	151 11 38	29	5.1 KYES-MyN 5.4 France 24	5.2 Antenna TV 5.50 KEUL-FM	5.3 This TV 5.51 Music
8	K08LW-D	CBS	Kenai-Soldotna (Ski Hill, midway)	60 31 58	151 04 52	24	<u>11.1 KTVA-CBS</u>		
9	K09QH-D	FOX	Kenai-Soldotna (Ski Hill, midway)	60 31 58	151 04 52	24	<u>4.1 KTBY-FOX</u>		
10	K10NC-D	NBC	Kenai-Soldotna (Ski Hill, midway)	60 31 58	151 04 52	25	<u>2.1 KTUU-NBC</u>		
12	K12LA-D	PBS	Kenai-Soldotna (Ski Hill, midway)	60 31 58	151 04 52	25	<u>7.1 KAKM-PBS</u>	7.2 Create	7.3 360 North
9	K09YQ-D	PBS	Ketchikan (NNW of airport)	55 22 14	131 43 02	12	<u>9.1 PBS</u> 9.4 FNX	9.2 World	9.3 Create
4	K04IG	ARCS	Kiana	66 58 35	160 25 11	analog	04 ARCS	Dig CP 9-d	
9	K09QW	ARCS	King Cove	55 03 37	162 18 31	analog	09 ARCS	Dig CP 7-d	
3	K03GL	ARCS	King Mountain	61 47 40	148 25 19	analog	03 ARCS	Dig CP 14-d	
8	K08KS	ARCS	King Salmon	58 40 58	156 39 49	analog	08 ARCS	Dig CP 8-d	
7	K07OL	ARCS	Kipnuk	59 56 21	164 02 28	analog	07 ARCS	Dig CP 7-d	
9	K09QZ	ARCS	Kivalina	67 43 38	164 32 03	analog	09 ARCS	Dig CP 7-d	
11	K11RA	ARCS	Klawock	55 33 18	133 05 45	analog	11 ARCS	Dig CP 7-d	
4	K04KO	ARCS	Klukwan	59 24 08	134 53 07	analog	04 ARCS		

2	K02KZ	ARCS	Kobuk	66 54 29	156 52 51	analog	02 ARCS	Dig CP 9-d	
9	KMXT-LP	PBS	Kodiak	57 47 41	152 23 28	analog	09 KMXT-PBS		
11	KUBD-LP	CBS, Ion	Kodiak	57 48 04	152 22 55	analog	11 KUBD-CBS, Ion		
15	K15AT	ARCS	Kodiak	57 47 41	152 23 28	analog	15 ARCS	Dig CP 20	
17	K17GQ		Kodiak	57 47 03	152 23 57	analog			
7	K07QW	ARCS	Koliganek	59 43 42	157 16 55	analog	07 ARCS	Dig CP 7-d	
9	K09RG	ARCS	Kongiganak	59 57 36	162 53 30	analog	09 ARCS	Dig CP 7-d	
9	K09SL	ARCS	Kotlik	63 03 00	163 33 08	analog	09 ARCS	Dig CP 7-d	
9	K09OV	ARCS	Kotzebue	66 54 06	162 35 14	analog	09 ARCS	Dig CP 16	
13 +	K13UE		Kotzebue	66 54 06	162 35 14	analog	13 +	Dig CP 12	
9	K09SA	ARCS	Koyuk	64 55 54	161 09 23	analog	09 ARCS	Dig CP 8-d	
13	K13TQ	ARCS	Koyukuk	64 52 58	157 42 24	analog	13 ARCS		
11	K11QY	ARCS	Kwethluk	60 48 45	161 26 00	analog	11 ARCS	Dig CP 7-d	
13	K13UK	ARCS	Kwigillingok	59 51 54	163 08 08	analog	13 ARCS	Dig CP 7-d	
9	K09TU	ARCS	Lake Louise	62 06 20	146 10 18	analog	09 ARCS	Dig CP 20-d	
9	K09QE	ARCS	Larsen Bay	57 32 17	153 58 48	analog	09 ARCS	Dig CP 7-d	
7	K07TT	ARCS	Levelock	59 06 54	156 51 39	analog	07 ARCS	Dig CP 7-d	
7	K07TH	ARCS	Lime Village	61 21 22	155 26 10	analog	07 ARCS	Dig CP 7-d	
10	K10QB-D	KUAC	Manley Hot Springs	65 01 20	150 40 08	25	9.1 KUAC-PBS	9.2 World 9.4 FNX 9.7 KUAC audio 3	9.3 Create 9.6 KUAC audio 2
13	K13TN	ARCS	Manley Hot Springs	64 59 52	150 38 26	analog	13 ARCS	Dig CP 7-d	
9	K09TQ	ARCS	Manokotak	58 58 52	159 03 20	analog	09 ARCS		
7	K07TK	ARCS	Marshall	61 52 53	162 05 09	analog	07 ARCS	Dig CP 7-d	
9	K09QC	ARCS	McGrath	62 57 02	155 35 10	analog	09 ARCS	Dig CP 7-d	
3	K03GK	ARCS	McKinley Park Station	63 43 40	148 54 15	analog	03 ARCS	Dig CP 9-d	
9	K09NI	ARCS	Mekoryuk	60 23 12	166 11 12	analog	09 ARCS	Dig CP 7-d	
7	K07SQ	ARCS	Mentasta Lake	62 55 46	143 47 40	analog	07 ARCS	Dig CP 7-d	
11	K11QZ	ARCS	Metlakatla	55 07 42	131 34 20	analog	11 ARCS	Dig CP 7-d	
9	K09TI	ARCS	Meyers Chuck	55 44 28	132 15 14	analog	09 ARCS		
13	K13TK	ARCS	Minto	65 09 10	149 20 23	analog	13 ARCS	Dig CP 7-d	
15	K15AP	ARCS	Moose Pass	60 28 35	149 21 52	analog	15 ARCS	Dig CP 8-d	
13	K13UM	ARCS	Mosquito Lake	59 27 32	136 01 24	analog	13 ARCS		
13	K13TJ	ARCS	Mountain Village	62 05 18	163 43 35	analog	13 ARCS	Dig CP 7-d	
11	K11KR	ARCS	Naknek	58 44 35	156 58 58	analog	11 ARCS	Dig CP 11-d	
13	K13UV	ARCS	Napakiak	60 41 36	161 57 50	analog	13 ARCS	Dig CP 9-d	
13	K13TS	ARCS	Naukati Bay	55 52 06	133 13 03	analog	13 ARCS		

9	K09QM	ARCS	Nelson Lagoon	56 00 07	161 12 07	analog	09 ARCS	Dig CP 7-d	
8	K08OV-D	PBS	Nenana	64 34 55	149 04 36	25	9.1 KUAC-PBS	9.2 World	9.3 Create
							9.4 FNX	9.5 KUAC-FM	9.6 KUAC audio 2
							9.7 KUAC audio 3		
13	K13TO	ARCS	New Stuyahok	59 27 09	157 18 31	analog	13 ARCS	Dig CP 7-d	
4	K04MT	ARCS	Newtok	60 56 29	164 37 41	analog	04 ARCS	Dig CP 9-d	
10	K10LU	ARCS	Nightmute	60 29 48	164 43 29	analog	10 ARCS	Dig CP 7-d	
4	K04MB	ARCS	Nikolai	63 00 47	154 22 19	analog	04 ARCS		
9	K09RK	ARCS	Nikolski	52 56 17	168 52 20	analog	09 ARCS		
15	K15AG-D	CBS	Ninilchik (Sterling Hwy-S of Deep Cr)	60 00 39	151 42 38	14	11.1 KTVA-CBS		
21	K21AM-D	PBS	Ninilchik (Sterling Hwy-S of Deep Cr)	60 00 35	151 42 45	14-d	7.1 KAKM-PBS	7.2 Create	7.3 360 North
27	K27AI-D	NBC	Ninilchik (Sterling Hwy-S of Deep Cr)	60 00 39	151 42 38	11	2.1 KTUU-NBC		
33	K33AF-D	FOX	Ninilchik (Sterling Hwy-S of Deep Cr)	60 00 35	151 42 45	16	4.1 KTBY-FOX		
39	K39AA-D	ABC, CW	Ninilchik (Sterling Hwy-S of Deep Cr)	60 00 35	151 42 45	17	13.1 KYUR-ABC	13.2 KWBX-CW	
9	K09NG	ARCS	Noatak	67 34 03	162 57 58	analog	09 ARCS	Dig CP 7-d	
9	K09OW	ARCS	Nome	64 30 15	165 23 52	analog	09 ARCS	Dig CP 23	
16 +	K16KJ-D	3ABN	Nome	64 31 11	165 22 20	20	16.1 3ABN ENGLISH	16.2 3ABN Proclaim	16.3 Dare To Dream
							16.4 3ABN LATINO	16.5 3ABN Radio	16.6 3ABN R Latino
							16.7 Radio 74		
2	K02LJ	ARCS	Nondalton	59 58 28	154 50 49	analog	02 ARCS	Dig CP 9-d	
4	K04IK	ARCS	Noorvik	66 50 18	161 01 56	analog	04 ARCS	Dig CP 10-d	
4	K04KP	ARCS	Northway	62 58 04	141 53 34	analog	04 ARCS	Dig CP 9-d	
9	K09RT	ARCS	Nuiqsut	70 12 39	150 59 27	analog	09 ARCS	Dig CP 7-d	
4	K04JF	ARCS	Nulato	64 43 10	158 06 10	analog	04 ARCS	Dig CP 9-d	
13	K13RN	ARCS	Old Harbor	57 12 19	153 18 07	analog	13 ARCS	Dig CP 7-d	
7	K07QY	ARCS	Ouzinkie	57 55 24	152 30 00	analog	07 ARCS	Dig CP 7-d	
9 +	K09JE-D	NBC	Palmer (E of town)	61 36 56	149 01 07	12	2.1 KTUU-NBC		
50	K50MO-D	CBS	Palmer (E of town)	61 37 18	149 01 16	17	11.1 KTVA-CBS		
4	K04MQ	ARCS	Paxson	63 01 54	145 29 35	analog	04 ARCS	Dig CP 9-d	
13	K13SV	ARCS	Pedro Bay	59 47 07	154 46 15	analog	13 ARCS	Dig CP 7-d	
4	K04LB	ARCS	Pelican	57 57 45	136 13 51	analog	04 ARCS	Dig CP 9-d	
9	K09NK	ARCS	Perryville	55 54 45	159 08 34	analog	09 ARCS	Dig CP 7-d	
9	K09OU	PBS	Petersburg	56 48 53	132 57 05	analog	09 KTOO-PBS		
15	K15AF	ARCS	Petersburg	58 48 55	132 57 12	analog	15 ARCS	Dig CP 18	

9	K09NO	ARCS	Pilot Point	57 33 53	157 34 30	analog	09 ARCS	Dig CP 7-d
15	K15AU	ARCS	Pilot Station	61 56 24	162 52 34	analog	15 ARCS	Dig CP 7-d
4	K04MW	ARCS	Pitkas Point	62 01 57	163 16 55	analog	04 ARCS	Dig CP 9-d
13	K13UJ	ARCS	Platinum	59 00 40	161 49 35	analog	13 ARCS	Dig CP 7-d
4	K04MV	ARCS	Point Baker	56 21 14	133 37 13	analog	04 ARCS	Dig CP 9-d
9	K09QN	ARCS	Point Hope	68 21 30	166 46 30	analog	09 ARCS	Dig CP 7-d
4	K04IT	ARCS	Point Lay	69 46 00	163 04 58	analog	04 ARCS	Dig CP 9-d
13	K13TU	ARCS	Port Alsworth	60 12 09	154 19 08	analog	13 ARCS	Dig CP 7-d
13	K13SC	ARCS	Port Graham	59 20 54	151 49 29	analog	13 ARCS	Dig CP 7-d
13	K13SA	ARCS	Port Heiden	56 56 20	158 35 50	analog	13 ARCS	Dig CP 8-d
9	K09SR	ARCS	Port Lions	57 52 09	152 52 43	analog	09 ARCS	Dig CP 7-d
7	K07SO	ARCS	Port Moller	57 59 22	160 34 33	analog	07 ARCS	
13	K13TV	ARCS	Port Protection	56 19 23	133 36 44	analog	13 ARCS	
13	K13KY	ARCS	Portage Creek	58 54 10	157 43 08	analog	13 ARCS	
13	K13SK	ARCS	Quinhagak	59 44 53	161 54 47	analog	13 ARCS	Dig CP 7-d
9	K09RD	ARCS	Rampart	65 30 16	150 10 09	analog	09 ARCS	
2	K02LA	ARCS	Red Devil	61 47 04	157 20 00	analog	02 ARCS	Dig CP 9-d
4	K04KU	ARCS	Ruby	64 44 23	155 29 09	analog	04 ARCS	Dig CP 9-d
11	K11SB	ARCS	Russian Mission	61 47 11	161 19 11	analog	11 ARCS	Dig CP 7-d
9	K09RE	ARCS	Saint George	56 36 12	169 32 57	analog	09 ARCS	Dig CP 7-d
7	K07RK	ARCS	Saint Marys	62 03 07	163 10 29	analog	07 ARCS	Dig CP 6-d
9	K09QX	ARCS	Saint Michael	63 28 43	162 02 19	analog	09 ARCS	Dig CP 7-d
9	K09RB	ARCS	Saint Paul	57 07 14	170 28 45	analog	09 ARCS	Dig CP 7-d
9	K09RA	ARCS	Sand Point	55 20 37	160 29 15	analog	09 ARCS	Dig CP 7-d
7	K07RD	ARCS	Savoonga	63 41 45	170 28 45	analog	07 ARCS	Dig CP 7-d
7	K07SR	ARCS	Scammon Bay	61 50 42	165 34 40	analog	07 ARCS	Dig CP 7-d
2	K02JU	ARCS	Selawik	66 35 57	160 00 00	analog	02 ARCS	Dig CP 7-d
3	K03FO	ARCS	Seward	60 06 18	149 26 20	analog	03 ARCS	
7	K07PG	PBS	Seward	60 06 12	149 26 12	analog	07 KAKM-PBS	
10	K10KH	ARCS	Shageluk	62 39 20	159 31 48	analog	10 ARCS	Dig CP 7-d
7	K07QU	ARCS	Shaktoolik	64 12 18	161 11 22	analog	07 ARCS	Dig CP 7-d
8	K08KM	ARCS	Sheep Mountain	61 47 07	147 39 48	analog	08 ARCS	Dig CP 14
3	K03GP	ARCS	Sheldon Point	62 31 56	164 50 50	analog	03 ARCS	Dig CP 9-d
9	K09RZ	ARCS	Shishmaref	66 15 21	166 04 10	analog	09 ARCS	Dig CP 7-d
9	K09NH	ARCS	Shungnak	66 53 25	157 08 00	analog	09 ARCS	Dig CP 7-d
5	KSCT-LP	NBC	Sitka	57 03 27	135 20 20	analog	05 KSCT-NBC	Dig CP 10
8	K08KY	PBS	Sitka	57 03 13	135 21 07	analog	08 KTOO-PBS	
11	K11QE	ARCS	Skagway	59 27 13	135 19 17	analog	11 ARCS	Dig CP 7-d

13	K13SM	ARCS	Slana	62 42 27	143 58 37	analog	13	ARCS	Dig CP 7-d
12	K12MD	ARCS	Sleetmute	61 42 12	157 10 00	analog	12	ARCS	Dig CP 7-d
4	K04LE	ARCS	Stebbins	63 31 10	162 17 15	analog	04	ARCS	Dig CP 9-d
9	K09SV	ARCS	Stevens Village	66 00 26	149 05 38	analog	09	ARCS	Dig CP 7-d
13	K13SE	ARCS	Stony River	61 46 59	156 35 17	analog	13	ARCS	
4	K04LN	ARCS	Takotna	62 59 21	156 03 42	analog	04	ARCS	Dig CP 9-d
7	K07RB	ARCS	Tanana	65 10 24	152 04 38	analog	07	ARCS	Dig CP 7-d
9	K09SW	ARCS	Tanunak	60 35 00	165 15 32	analog	09	ARCS	Dig CP 7-d
9	K09NE	ARCS	Tatitlek	60 51 51	146 40 38	analog	09	ARCS	Dig CP 7-d
11	K11RV	ARCS	Telida	63 23 03	153 16 34	analog	11	ARCS	
9	K09RO	ARCS	Teller	65 15 55	166 21 50	analog	09	ARCS	Dig CP 7-d
10	K10KG	ARCS	Tenakee Springs	57 46 51	135 13 11	analog	10	ARCS	Dig CP 7-d
7	K07SP	ARCS	Tetlin	63 08 14	142 31 28	analog	07	ARCS	Dig CP 7-d
11	K11RC	ARCS	Thorne Bay	55 41 08	132 31 42	analog	11	ARCS	
9	K09OU	ARCS	Togiak	59 03 42	160 22 31	analog	09	ARCS	Dig CP 7-d
13	K13RR	ARCS	Tok	63 19 38	142 59 48	analog	13	ARCS	Dig CP 16
11	K11QG	ARCS	Toksook Bay	60 31 53	165 06 19	analog	11	ARCS	Dig CP 7-d
24	K24AG	ARCS	Trapper Creek	62 19 05	150 19 00	analog	24	ARCS	Dig CP 20
8	K08ID	ARCS	Tuluksak	61 06 08	160 57 30	analog	08	ARCS	Dig CP 7-d
13	K13TC	ARCS	Tuntutuliak	60 20 38	162 39 50	analog	13	ARCS	
9	K09RC	ARCS	Unalakleet	63 52 38	160 47 15	analog	09	ARCS	Dig CP 7-d
4	K04KV	ARCS	Unalaska	53 52 44	166 32 14	analog	04	ARCS	Dig CP 9-d
9	K09OT	ARCS	Valdez	61 08 12	146 20 15	analog	09	ARCS	Dig CP 15
9	K09TW	ARCS	Venetie	67 01 05	146 25 14	analog	09	ARCS	Dig CP 7-d
4	K04IR	ARCS	Wainwright	70 37 55	160 01 00	analog	04	ARCS	Dig CP 9-d
4	K04MN	ARCS	Wales	65 36 48	168 05 22	analog	04	ARCS	Dig CP 9-d
7	K07SI	ARCS	Whales Pass	56 06 13	133 06 40	analog	07	ARCS	Dig CP 7-d
13	K13TD	ARCS	White Mountain	64 40 54	163 24 34	analog	13	ARCS	Dig CP 7-d
9	K09UB	ARCS	Whittier	60 46 33	148 41 15	analog	09	ARCS	Dig CP 7-d
7	K07ST	ARCS	Womens Bay	57 43 23	152 31 08	analog	07	ARCS	Dig CP 7-d
9	K09OQ	PBS	Wrangell	56 27 14	132 22 54	analog	09	KTOO-PBS	
15	K15AJ	ARCS	Wrangell	56 27 14	132 22 54	analog	15	ARCS	Dig CP 18
2	K02ID	PBS	Yakutat	59 32 39	139 43 32	analog	02	KTOO-PBS	
9	K09UA	ARCS	Yakutat	59 32 39	139 43 32	analog	09	ARCS	Dig CP 9-d



DIG

CH	Call	Network	Community (Transmitter)	Lat-N	Long-W	Miles	Range	Digital Subchannels
3	K03IL-D	PBS	Bullhead City	35 12 46	114 33 18	12-d		<u>8.1 KAET-PBS</u> 8.2 PBS Encore 8.3 World 8.4 KBAQ-FM
4	K04GT-D	ABC	Bullhead City	35 12 46	114 33 18	15-d		<u>15.1 KNXV-ABC</u> 15.2 Antenna TV
5	K05MR-D	CBS	Bullhead City	35 12 46	114 33 18	16-d		<u>5.1 KPHO-CBS</u> 5.2 Weather
6	K06PG-D	PBS	B.C. / Laughlin, NV (Little Peak-NV)	35 14 58	114 44 36	40		<u>10.1 KLVX-PBS</u> 10.2 Create 10.3 V-Me
7	K07YJ-D	FOX	Bullhead City	35 12 46	114 33 18	11-d		<u>10.1 KSAZ-FOX</u>
8	K08PK-D	NBC	Bullhead City	35 12 46	114 33 18	13-d		<u>12.1 KPNX-NBC</u> 12.2 Justice Network
12	K12OF-D	IND	Bullhead City	35 12 46	114 33 18	11-d		<u>3.1 KTVK-Ind</u> 3.2 This TV
16	K16EV-D	IND	Bullhead City (Elephant's Tooth)	35 02 06	114 22 10	30-d		<u>3.1 KTVK-Ind</u> 3.2 This TV
18	K18CB	FOX, My N	Bullhead City (Little Peak-NV)	35 14 50	114 44 35	35-d		10.1 KSAZ-FOX <u>45.1 KUTP-MyN</u> 45.2 Movies! 45.3 Bounce TV
22	K22DR	CBS	B.C. / Laughlin, NV (Little Peak-NV)	35 14 58	114 44 34			<u>8.1 KLAS-CBS</u> 8.2 Me TV 8.3 Movies!

24	K24DK-D	IND	Bullhead City (Elephant's Tooth)	35 02 09	114 22 14	25-d	7.1 KAZT-IND	7.2 Me TV	7.3 HSN
25	K25HD-D	Religious	Bullhead City (Little Peak-NV)	35 14 48	114 44 32	24-d	25.1 . 25.4 Cornerstone TV	25.2 .	25.3 .
28	K28EU-D	FOX	B.C. / Laughlin, NV (Little Peak-NV)	35 14 50	114 44 35	33-d	5.1 KVVU-FOX	5.2 Weather	
38	K51IO	Tuff TV	Bullhead City (Searchlight-NV)	35 28 14	114 55 10	21	51.1 Tuff TV		
40	K40CQ	NBC, Estrella	B.C. / Laughlin, NV (Little Peak-NV)				3.1 KVMY-NBC	3.2 Estrella TV	3.3 Get TV
44	K44JR-D	ABC	B.C. / Laughlin, NV (Little Peak-NV)	35 14 57	114 44 33	33-d	13.1 KTNV-ABC	13.2 KTNV-ABC	13.3 Live Well
47 +	KNTL-LP	Univision	B.C. / Laughlin, NV (Little Peak-NV)	35 14 58	114 44 34	24	15.1 KINC-Univision	15.2 LATV	
19 +	K19FD-D	Hope Channel	Camp Verde (Squaw Peak)	34 27 51	111 52 17	23-d	19.1 Hope Channel		
21 +	K21GE-D	3ABN	Camp Verde (Squaw Peak)	34 28 13	111 52 21	14-d	21.1 3ABN		
23	K23FZ-D	ABC	Camp Verde (Squaw Peak)	34 28 13	111 52 21	27-d	15.1 KNXV-ABC	15.2 Antenna TV	
25	K25MK-D	NBC	Camp Verde (Squaw Peak)	34 28 12	111 52 22	23-d	12.1 KPNX-NBC	12.2 Justice Network	
31	K31LZ-D	CBS	Camp Verde (Squaw Peak)	34 28 12	111 52 23	22-d	5.1 KPHO-CBS	5.2 Weather	
47	K47IK-D	PBS	Camp Verde (Squaw Peak)	34 28 12	111 52 22	21-d	8.1 KAET-PBS 8.4 KBAQ-FM	8.2 PBS Encore	8.3 World
49	K49HP-D	IND	Camp Verde (Squaw Peak)	34 28 12	111 52 22	21-d	3.1 KTVK-IND	3.2 This TV	
8	K08HQ-D	NBC	Chinle	36 09 20	109 35 46	7-d	12.1 KOBF-NBC	12.2 This TV	
30	K30GG-D	CBS	Chloride	35 23 49	114 10 16	13-d	5.1 KPHO-CBS	5.2 Weather	
32	K32DW-D	PBS	Chloride	35 23 49	114 10 16	13-d	10.1 KLVX-PBS	10.2 Create	10.3 V-Me
42	K42CQ-D	NBC	Chloride	35 23 49	114 10 16	13-d	12.1 KPNX-NBC	12.2 Justice Network	
49	K49EU-D	FOX	Chloride	35 23 49	114 10 16	16-d	10.1 KSAZ-FOX		
8	K08PC-D	CBS, MyN	Colorado City-AZ / Hildale-UT	36 53 38	113 01 54	8-d	2.1 KUTV-CBS	2.2 MyN / This TV	
9	K09SU	ABC	Colorado City-AZ / Hildale-UT	36 54 58	113 01 58	analog	9 KTVX-ABC		
11	K11QQ-D	NBC	Colorado City-AZ / Hildale-UT	36 54 58	113 01 58	8	5.1 KSL-NBC	5.2 Cozi TV	5.3 This TV
16	K16II-D	PBS	Colorado City-AZ / Hildale-UT	36 53 38	113 01 51	8-d	7.1 KUED-PBS	7.2 World	7.3 V-Me
17	K17JK-D	EDU	Colorado City-AZ / Hildale-UT	36 53 38	113 01 51	8-d	9.1 KUEN-EDU 9.91 KUER-FM 90	9.2 MHz Worldview	9.3 FNX
27	K27EJ-D	FOX	Colorado City-AZ / Hildale-UT	36 53 38	113 01 51	10-d	10.1 KSAZ-FOX		
3 +	K03ID-D	Religious	Flagstaff (SE) (Mormon Mtn)	34 58 06	111 30 28	53			
14	K14KK-D	PBS	Flagstaff (SE) (TV Hill-Mount Elden)	35 14 26	111 35 48	27	8.1 KAET-PBS 8.4 KBAQ-FM	8.2 PBS Encore	8.3 World
19	K19IP-D	3ABN	Flagstaff (SE) (Devils Head)	35 14 30	111 36 35	38	19.1 3ABN 19.3 3ABN PROCLAIM	19.2 3ABN LATINO	19.4 AMAZING FACTS
24	K24KS-D	ABC	Flagstaff (SE) (TV Hill-Mount Elden)	35 14 26	111 35 48	36	15.1 KNXV-ABC	15.2 Antenna TV	

25	K25MG-D	IND	Flagstaff (SE) (TV Hill-Mount Elden)	35 14 26	111 35 48	38-d	3.1 KVTX-IND	3.2 This TV	
27	KTVW-CD	Univision	Flagstaff (SE) (Mormon Mtn)	34 58 06	111 30 34	37	6.1 KTVW-Univision		
28	K28CW-D	MyN, FOX	Flagstaff (SE) (TV Hill-Mount Elden)	35 14 26	111 35 48	36-d	45.1 KUTP-MyN 10.2 KSAZ-FOX	45.2 Movies!	45.3 Bounce TV
30	K30DT-D	IND	Flagstaff (SE) (TV Hill-Mount Elden)	35 14 26	111 35 48	35-d	7.1 KAZT-Ind	7.2 Me TV	7.3 HSN
39	K39FC-D	FOX	Flagstaff (SE) (TV Hill-Mount Elden)	35 14 26	111 35 48	35-d	10.1 KSAZ-FOX		
42	K42IQ-D	GCN	Flagstaff (SE) (TV Hill-Mount Elden)	35 14 28	111 36 35	36-d	42.1 GCN		
48	K48GI-D	FOX	Flagstaff (SE) (Devils Head)	35 14 34	111 36 40	38-d	10.1 KSAZ-FOX		
50	K50HU-D	CBS	Flagstaff (SE) (TV Hill-Mount Elden)	35 14 26	111 35 48	32	5.1 KPHO-CBS	5.2 Weather	
14	K14NA-D	IND	Globe-Miami (Madera Peak)	33 20 24	110 52 12	30	3.1 KTVK-IND	3.2 This TV	
16	K16FB-D	UniMas	Globe	33 17 21	110 49 45	46-d	16.1 KFPH-UniMas	16.2 Get TV	
22	K22JD-D	FOX	Globe-Miami (Madera Peak)	33 20 24	110 52 11	33	10.1 KSAZ-FOX		
27	K27KS-D	CBS	Globe-Miami (Madera Peak)	33 20 31	110 52 12	33	5.1 KPHO-CBS	5.2 Weather	
29	KDOS-LD	Univision & UniMas	Globe	33 17 21	110 49 45	48	29.1 KTVW-Univision	29.2 KFPH-UniMas	
43	K43IB-D	PBS	Globe-Miami (Madera Peak)	33 20 31	110 52 14	32	8.1 KAET-PBS 8.4 KBAQ-FM (Classical)	8.2 PBS Encore	8.3 World
48	K48NH-D	NBC	Globe-Miami (Madera Peak)	33 20 31	110 52 14	37	12.1 KPNX-NBC	12.2 Justice Network	
14	K14HG-D	FOX, MyN	Kingman (SE) (Hayden Peak)	35 04 52	113 54 13	37-d	10.2 KSAZ-FOX 45.3 Bounce TV	45.1 KUTP-MyN	45.2 Movies!
20	K20ID-D	IND	Kingman (SE) (Hayden Peak)	35 04 54	113 54 16	30-d	7.1 KAZT-IND	7.2 Me TV	7.3 HSN
21	K21EG-D	NBC	Kingman (WNW)	35 13 40	114 12 54	12-d	12.1 KPNX-NBC	12.2 Justice Network	
23	K23FV-D	IND	Kingman (SE) (Hayden Peak)	35 04 54	113 54 16	42-d	3.1 KTVK-IND	3.2 This TV	
27	K27DA-D	ABC	Kingman (ESE) (Camp Stevens)	35 06 37	113 52 57	22-d	15.1 KNXV-ABC	15.2 Antenna TV	
30	K30LL-D	ABC	Kingman (SE) (Hayden Peak)	35 04 54	113 54 16	40	15.1 KNXV-ABC	15.2 Antenna TV	
31	K31BI-D	CBS	Kingman (ESE) (Camp Stevens)	35 06 37	113 52 57	36	8.1 KLAS-CBS	8.2 Me TV	8.3 Movies!
34	K34EF-D	CW	Kingman (SE) (Hayden Peak)	35 04 54	113 54 16	44-d	61.1 KASW-CW		
36 +	KKAX-LP	America 1	Kingham / Hilltop (SE)(Hayden Peak)	35 04 53	113 54 14	27	36.1 KKAX-America 1		
41	K41FT-D	CBS	Kingman (SE) (Hayden Peak)	35 04 54	113 54 16	37-d	5.1 KPHO-CBS	5.2 Weather	
44	K44DK-D	ABC	Kingman (SE) (Hayden Peak)	35 04 54	113 54 16	44-d	15.1 KNXV-ABC	15.2 Antenna TV	
46	K46CG-D	ABC	Kingman (WNW)	35 13 40	114 12 54	12-d	15.1 KNXV-ABC	15.2 Antenna TV	
48	K48AY-D	FOX	Kingman (SE) (Hayden Peak)	35 04 54	113 54 16	44-d	10.1 KSAZ-FOX		
49	K49GE-D	PBS	Kingman (SE) (Hayden Peak)	35 04 54	113 54 16	46	8.1 KAET-PBS 8.4 KBAQ-FM	8.2 PBS Encore	8.3 World
50	K50CY-D	NBC	Kingman (SE) (Hayden Peak)	35 04 54	113 54 16	44-d	12.1 KPNX-NBC	12.2 Justice Network	
43	K43GQ-D	NBC	Klagetoh	35 40 15	109 12 03	20	12.1 KOB-F-NBC	12.2 This TV	

15	K15CR	FOX, My	Lake Havasu City (N)	34 36 09	114 22 13	18-d	10.2 KSAZ-FOX 45.3 Bounce TV	<u>45.1 KUTP-MyN</u>	45.2 Movies!
17	K17DA-D	IND	Lake Havasu City (N)	34 36 09	114 22 13	14-d	<u>7.1 KAZT-IND</u>	7.2 Me TV	7.3 HSN
21	K21EA-D	CW	Lake Havasu City (N)	34 36 09	114 22 13	16-d	<u>61.1 KASW-CW</u>		
23	K23BJ	America 1	Lake Havasu City (N)	34 36 11	114 22 14	14	36.1 KKAX-America 1		
25	K25AL-D	Religious	Lake Havasu City (N)	34 36 04	114 22 13	16	25.1 K25AL-Religious		
27	K27EC-D	Religious	Lake Havasu City (N)	34 36 04	114 22 13	16	27.1 CTVN	27.2 Smile of A Child	27.3 JUCE
29	K29FD-D	IND	Lake Havasu City (N)	34 36 09	114 22 16	16-d	<u>3.1 KTVK-IND</u>	3.2 This TV	
31	K31GZ-D	PBS	Lake Havasu City (N)	34 36 09	114 22 13	16-d	<u>8.1 KAET-PBS</u> 8.4 KBAQ-FM	8.2 PBS Encore	8.3 World
36	K36DU-D	IND	Lake Havasu City (N)	34 36 04	114 22 13	15	36.1 K36DU-IND		
38	K38IR-D	FOX	Lake Havasu City (N)	34 36 09	114 22 16	16-d	<u>10.1 KSAZ-FOX</u>		
39	K39FV-D	ABC	Lake Havasu City (N)	34 36 09	114 22 16	16-d	<u>15.1 KNXV-ABC</u>	15.2 Antenna TV	
43	K43GJ-D	CBS	Lake Havasu City (N)	34 36 09	114 22 15	16-d	<u>5.1 KPHO-CBS</u>	5.2 Weather	
45	KLHU-CA	Family Ch	Lake Havasu City (N)	34 36 09	114 22 13	13-d	45.1 KLHU-Family Ch		
46	K46GI-D	NBC	Lake Havasu City (N)	34 36 09	114 22 13	16-d	<u>12.1 KPNX-NBC</u>	12.2 Justice Network	
31	K31KS-D	CBS, MyN	Le Chee	36 51 20	111 26 26	12-d	<u>2.1 KUTV-CBS</u>	<u>2.2 MyN / This TV</u>	
33	K33IY-D	PBS	Le Chee	36 51 20	111 26 26	12-d	<u>7.1 KUED-PBS</u>	7.2 World	7.3 V-Me
31	K31EA-D	FOX	Littlefield-AZ (Santa Clara-UT)	37 09 19	113 52 57	34-d	<u>10.1 KSAZ-FOX</u>		
35	K35FS-D	NBC	Littlefield-AZ (Santa Clara-UT)	37 09 15	113 51 32	34-d	<u>5.1 KSL-NBC</u>	5.2 Cozi TV	5.3 This TV
36	K36FT-D	PBS	Littlefield-AZ (Santa Clara-UT)	37 09 19	113 52 56	36-d	<u>11.1 KBYU-PBS</u>	<u>11.2 BYU-TV</u>	11.3 BYU Int'l
43	K43CC-D	FOX	Littlefield-AZ (Santa Clara-UT)	37 09 18	113 52 56	40	<u>13.1 KSTU-FOX</u>	13.2 Antenna TV	
47	K47OA-D	IND	Littlefield-AZ (Santa Clara-UT)	37 09 19	113 52 57	38-d	<u>14.1 KJZZ-IND</u>		
49	K49AS-D	CBS, MyN	Littlefield-AZ (Santa Clara-UT)	37 09 18	113 52 56	24	<u>2.1 KUTV-CBS</u>	<u>2.2 MyN / This TV</u>	
23	K23DK-D	NBC	Meadview	35 51 48	114 05 45	22-d	<u>12.1 KPNX-NBC</u>	12.2 Justice Network	
25	K25DH-D	IND	Meadview	35 51 48	114 05 45	22-d	<u>3.1 KTVK-IND</u>	3.2 This TV	
36	K36FZ-D	PBS	Meadview	35 51 48	114 05 45	27-d	<u>8.1 KAET-PBS</u> 8.4 KBAQ-FM	8.2 PBS Encore	8.3 World
38	K38GR-D	ABC	Meadview	35 51 48	114 05 45	22-d	<u>15.1 KNXV-ABC</u>	15.2 Antenna TV	
47	K47HE-D	CBS	Meadview	35 51 48	114 05 45	22-d	<u>5.1 KPHO-CBS</u>	5.2 Weather	
35	K35EE-D	ABC	Moccasin	36 54 22	112 48 48	25-d	<u>15.1 KNXV-ABC</u>	15.2 Antenna TV	
22	KPSN-LD	NBC	Payson	34 17 23	111 11 26	32-d	<u>12.1 KPNX-NBC</u>	12.2 Justice Network	
38	K38LW-D	3ABN	Payson	34 17 23	111 11 26	32	38.1 3ABN	38.2 3ABN LATINO	

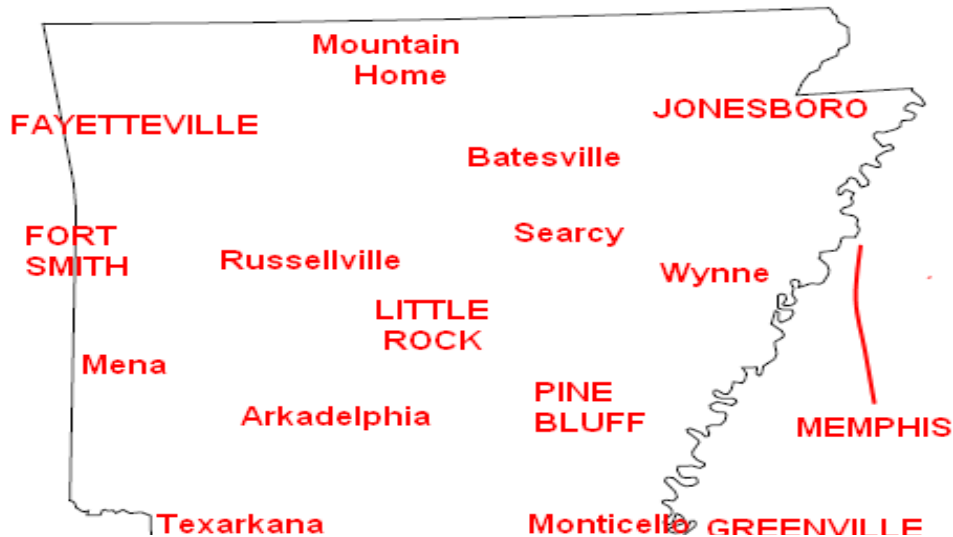
11 +	KDTP-LD	Daystar	Phoenix (S) (South Mountain)	33 20 01	112 03 45	60	11.1 KDTP-Daystar		
14 +	KTVP-LD	IND	Phoenix (S) (South Mountain)	33 19 58	112 03 59	40-d	Application to move from Ch 22		
16	KPHE-LD	IND	Phoenix (S) (South Mountain) (CP to move to Ch 31)	33 20 01	112 03 45	48	44.1 Telemax 44.4 PBJ	44.2 Retro TV 44.5 Smart AZ	44.3 Rev'n
18 +	K25DM-D	SonLife	Phoenix (S) (South Mountain)	33 19 58	112 03 59	32-d	25.2 SonLife		
22	KTVP-LD	IND	Phoenix (S) (South Mountain)	33 19 58	112 03 59	40-d	22.1 3ABN ENGLISH 22.3 3ABN Latino	22.2 Rev'n 22.5 Almaxision	22.3 SonLife 22.6 Jewelry TV
25	K25DM-D	SonLife	Phoenix (S) (South Mountain)	33 35 38	112 05 10	30	25.2 SonLife		
31 +	KPHE-LD	IND	Phoenix (S) (South Mountain) (CP to move from Ch 16)	33 20 01	112 03 45	47	44.1 Telemax 44.4 PBJ	44.2 Retro TV 44.5 Smart AZ	44.3 Rev'n
35	KFPH-CD	UniMas	Phoenix (S) (South Mountain)	33 20 00	112 03 46	41-d	35.1 KFPH-UniMas 35.4 Escape	35.2 Bounce TV	35.3 Get TV
36	KAZT-CD	IND	Phoenix (S) (South Mountain)	33 20 01	112 03 40	42-d	7.1 KAZT-IND	7.2 Me TV	7.3 HSN
38	K38IZ-D	IND	Phoenix (S) (South Mountain)	33 20 00	112 03 45	48	38.1 IZ Peliculas 38.4 Zuus Country	38.2 Tuff TV	38.3 IZ Videos
40	KEJR-LD	Mundo Fox	Phoenix (S) (South Mountain)	33 20 00	112 03 48	39	40.1 KEJR-Mundo Fox	40.2 Infomercials	
41	KPDF-CA	Azteca Am	Phoenix (S) (South Mountain)	33 20 00	112 03 45	40	41.1 KPDF-Azteca Am 41.4 OnTV4U	41.2 Religious	41.3 LATV
42	KVPA-LD	Estrella TV	Phoenix (S) (South Mountain)	33 19 57	112 03 57	45	42.1 KVPA-Estrella TV		
46	KDPH-LD	IND	Phoenix (S) (South Mountain)	33 20 01	112 03 45	45-d	48.1 KDPH-Daystar	58.1 Jewelry TV	
50	KFPB-LD	Multiple	Phoenix/Globe (S) (South Mountain)	33 19 57	112 03 57	45-d	50.1 Tele Vida Abund 50.4 Restauracion TV 50.12 ESNE Radio	50.2 ESNE 50.5 Music Videos	50.3 TV Real 50.6 TeleRomant
11	K11LC-D	IND	Prescott (SW) (Mount Francis)	34 29 20	112 32 15	32	3.1 KTVK-IND	3.2 This TV	
14	K14HC-D	FOX, MyN	Prescott (SW) (Mount Francis)	34 29 25	112 32 02	25-d	10.1 KSAZ-FOX 45.3 Bounce TV	45.1 KUTP-MyN	45.2 Movies!
30	K30JD-D	CBS	Prescott (SW) (Mount Francis)	34 29 24	112 31 59	25	5.1 KPHO-CBS	5.2 Weather	
32	K32LO-D	3ABN	Prescott (SW) (Mount Francis)	34 29 25	112 31 57	24	32.1 3ABN 32.3 3ABN PROCLAIM	32.2 3ABN LATINO 32.4 AMAZING FACTS	
39	K39IT-D	FOX	Prescott (SW) (Mount Francis)	34 29 20	112 32 15	37	10.1 KSAZ-FOX		
43	K55DB-D	PBS	Prescott (SW) (Mount Francis)	34 29 25	112 31 59	27	8.1 KAET-PBS 8.4 KBAQ-FM	8.2 PBS Encore	8.3 World
45	KPVY-LD	Retro TV	Prescott (Shaw Butte)	33 35 47	112 05 31	28	50.1 KPVY-Retro TV		
47	K47DJ-D	ABC	Prescott (SW) (Mount Francis)	34 29 25	112 32 00	30	15.1 KNXV-ABC	15.2 Antenna TV	
6	K06AE-D	NBC	Prescott-Camp Verde-Cottonwood	34 41 14	112 07 00	40-d	2.1 KNAZ-NBC		

16	K16BP-D	FOX, MyN	(Mingus Mountain, W of Cottonwood) Prescott-Camp Verde-Cottonwood (Mingus Mountain, W of Cottonwood)	34 41 14	112 07 01	45-d	10.1 KSAZ-FOX	45.1 KUTP-MyN	45.2 Movies!
18	K18DD-D	3ABN	Prescott-Camp Verde-Cottonwood (Mingus Mountain, W of Cottonwood)	34 41 14	112 07 00	46	18.1 3ABN 18.4 Hope Channel	18.2 Amazing Facts	18.3 3ABN
34	K34EE-D	CW	Prescott-Camp Verde-Cottonwood (Mingus Mountain, W of Cottonwood)	34 41 11	112 06 58	36-d	61.1 KASW-CW		
36	K36AE-D	FOX	Prescott-Clarkdale (Mingus Mountain, W of Cottonwood)	34 41 14	112 06 59	48-d	10.1 KSAZ-FOX		
38	K38AI-D	IND	Prescott-Camp Verde-Cottonwood (Mingus Mountain, W of Cottonwood)	34 41 12	112 06 59	48-d	3.1 KTVK-IND	3.2 This TV	
40	K40AD-D	CBS	Prescott-Camp Verde-Cottonwood (Mingus Mountain, W of Cottonwood)	34 41 12	112 06 59	50	5.1 KPHO-CBS	5.2 Weather	
42	K42AC-D	PBS	Prescott-Camp Verde-Cottonwood (Mingus Mountain, W of Cottonwood)	34 41 12	112 06 59	46	8.1 KAET-PBS 8.4 KBAQ-FM	8.2 PBS Encore	8.3 World
44	K44CN-D	ABC	Prescott-Camp Verde-Cottonwood (Mingus Mountain, W of Cottonwood)	34 41 12	112 07 00	48	15.1 KNXV-ABC	15.2 Antenna TV	
46	K46IL-D	ABC	Prescott-Camp Verde-Cottonwood (Mingus Mountain, W of Cottonwood)	34 41 14	112 07 00	41	15.1 KNXV-ABC	15.2 Antenna TV	
16 +	KZOL-LP	Univision & UniMas	Safford (Heliograph Peak)	32 39 01	109 50 53	44	33.1 KTVW-Univision	33.2 KFPH-UniMas	33.3 Grit
34 +	K21GC-D	UniMas	Safford (Heliograph Peak)	32 39 01	109 50 53	54	35.1 KFPH-UniMas 35.4 Escape	35.2 Bounce TV	35.3 Get TV
3	K03FB-D	PBS	Snowflake (Porter Mountain)	34 12 22	109 56 32	39	8.1 KAET-PBS 8.4 KBAQ-FM	8.2 PBS Encore	8.3 World
7	K07OJ-D	FOX	Snowflake (Porter Mountain)	34 12 22	109 56 34	29	10.1 KSAZ-FOX		
4	K04QP-D	NBC	Tucson-Casas Adobes (Tumamoc Hill)	32 12 53	111 00 20	48	4.1 KVOA-NBC	4.2 Cozi TV	
13	KOLD-LD	CBS	Tucson (NW) (Tower Peak)	32 14 57	111 06 57	51	13.1 KOLD-CBS	13.2 Me TV	13.3 Grit
14	KUDF-LP	Azteca Am	Tucson (NE) (Mount Bigelow)	32 24 54	110 42 56	47	14.1 KUDF-Azteca Am		
16	K16EO	ABC	Tucson-Oro Valley (Tumamoc Hill)	32 12 51	111 00 19	30-d	9.1 KGUN-ABC	9.2 Antenna TV	9.3 This TV
18	KFTU-CD	UniMas & Univision	Tucson (NE) (Mount Bigelow)	32 24 54	110 42 56	52	34.1 KFTU-UniMas	34.2 KUVE-Univision	
21	K21CX-D	HSN	Tucson (NE) (Mount Bigelow)	32 24 54	110 42 56	38-d	21.1 HSN		
36	K48GX-D	UniMas & Univision	Tucson (NE) (Mount Bigelow)	32 24 54	110 42 56	40	48.1 KFTU-UniMas	48.2 KUVE-Univision	

15 +	K15HY	IND	Williams-Ash Fork (Bill Williams Mtn)	35 12 01	112 12 15	36	<u>3.1 KTVK-IND</u>	3.2 This TV	
29	K29DK	IND	Williams-Ash Fork (Bill Williams Mtn)	35 12 01	112 12 15	analog	29 KAZT-IND		
41 +	K41JE	CW	Williams-Ash Fork (Bill Williams Mtn)	35 12 01	112 12 15	33	<u>61.1 KASW-CW</u>		
43	K43IE	FOX	Williams-Ash Fork (Bill Williams Mtn)	35 12 01	112 12 13	38-d	<u>10.1 KSAZ-FOX</u>		
47	K47GQ-D	PBS	Williams-Ash Fork (Bill Williams Mtn)	35 12 01	112 12 17	30	<u>8.1 KAET-PBS</u> 8.4 KBAQ-FM	8.2 PBS Encore	8.3 World
45	K45LU-D	PBS	Window Rock	35 40 51	109 03 08	18-d	<u>5.1 KNME-PBS</u>	5.2 V-Me	
20	K20GG-D	PBS	York-Duncan (Guthrie Peak)	32 53 14	109 18 49	30	<u>6.1 KUAT-PBS</u>	6.2 V-Me	6.3 PBS Encore
15 +	KYUM-LD	TV Abundante	Yuma (E of Yuma)	32 40 22	114 20 11	31-d	2.1 KYUM-IND		
16	KESE-LP	Telemundo	Yuma (E of Yuma)	32 38 31	114 33 34	26	35.1 KESE-Telemundo		
17	K17LM-D	3ABN	Yuma (E of Yuma)	32 40 23	114 20 16	34	17.1 3ABN ENGLISH 17.4 3ABN LATINO 17.7 Radio 74	17.2 3ABN Proclaim 17.5 3ABN Radio	17.3 Dare To Dream 17.6 3ABN Latino
19	K19CX	PBS	Yuma (E of Yuma)	32 40 11	114 20 05		<u>8.1 KAET-PBS</u> 8.4 KBAQ-FM	8.2 PBS Encore	8.3 World
39	K39KW-D	3ABN	Yuma (E of Yuma)	32 38 31	114 33 37	30	39.1 3ABN 39.3 3ABN PROCLAIM	39.2 3ABN LATINO 39.4 AMAZING FACTS	
17	K17BN-D	FOX	Needles-CA (Elephant's Tooth)	35 02 06	114 22 10	31-d	<u>10.1 KSAZ-FOX</u>		
21	K21FU-D	CBS	Needles-CA/Topock (Elephant's Tooth)	35 02 06	114 22 10	30-d	<u>5.1 KPHO-CBS</u>	5.2 Weather	
30	K30BQ-D	NBC	Needles-CA (Elephant's Tooth)	35 02 06	114 22 10	19-d	<u>12.1 KPNX-NBC</u>	12.2 Justice Network	
31	K31HY-D	ABC	Needles-CA (Elephant's Tooth)	35 02 06	114 22 10	29-d	<u>15.1 KNXV-ABC</u>	15.2 Antenna TV	
42	K42EU	PBS	Needles-CA (Elephant's Tooth)	35 02 06	114 22 10	30-d	<u>8.1 KAET-PBS</u> 8.4 KBAQ-FM	8.2 PBS Encore	8.3 World
18	K18LG-D	PBS	Shiprock / Many Farms-NM	36 27 30	109 05 37	19	<u>5.1 KNME-PBS</u>	5.2 V-Me	
30	K30GL	CBS	Shiprock / Many Farms-NM	36 27 30	109 05 37	analog	30 KREZ-CBS		
36	K36JX-D	NBC, Estrella	Shiprock / Many Farms-NM	36 27 30	109 05 37	39	<u>7.1 KOAT-ABC</u>	7.2 Estrella TV	
45	K45CU-D	FOX	Shiprock / Many Farms-NM	36 27 36	109 05 33	25	<u>2.1 KASA-FOX</u>		
49	K49ET-D	NBC	Shiprock / Many Farms-NM	36 27 30	109 05 37	21-d	<u>12.1 KOBF-NBC</u>	12.2 This TV	
16	K16IL-D	eScapes	Kanab-UT	37 03 35	112 31 12	15-d	8.1 KTTA-eScapes		
18	K18DN-D	PBS	Kanab-UT	37 03 35	112 31 12	13-d	<u>11.1 KBYU-PBS</u>	<u>11.2 BYU-TV</u>	11.3 Create
20	K20EC-D	CBS, MyN	Kanab-UT	37 03 35	112 31 12	13-d	<u>2.1 KUTV-CBS</u>	<u>2.2 MyN / This TV</u>	
23	K23DP-D	EDU	Kanab-UT	37 03 35	112 31 12	13-d	9.1 KUEN-EDU 9.91 KUER-FM 90	9.2 MHz Worldview	9.3 FNX

24	K24II-D	PBS	Kanab-UT	37 03 35	112 31 12	13-d	7.1 KUED-PBS	7.2 World	7.3 V-Me
27	K27JV-D	NBC	Kanab-UT	37 03 35	112 31 12	13-d	5.1 KSL-NBC	5.2 Cozi TV	5.3 This TV
28	K28IT-D	Multiple	Kanab-UT	37 03 35	112 31 12	13-d	6.1 KMTI-My Family TV 30.1 KUCW-CW	14.1 KJZZ-IND	16.1 KUPX-ION
32	K32DC-D	ABC, CW	Kanab-UT	37 03 35	112 31 12	13-d	4.1 KTVX-ABC	4.2 Me TV	4.30 KUCW-CW
40	K40JM-D	FOX	Kanab-UT	37 03 35	112 31 12	13-d	13.1 KSTU-FOX	13.2 Antenna TV	
27	KCSG-1	Me TV	Saint George-UT	37 09 18	113 52 57	37-d	27.1 KCSG-Me TV 27.4 My Family TV	27.2 FamilyNet	27.3 Weather
28	K28EA-D	ABC, CW	Washington-UT	37 09 15	113 53 00	39	4.1 KTVX-ABC	4.2 Me TV	4.30 KUCW-CW
44	K44JI-D	PBS	Washington-UT	37 09 18	113 52 56	40	7.1 KUED-PBS	7.2 World	7.3 V-Me
50	K50KC-D	Educ	Washington-UT	37 09 18	113 52 56	39	9.1 KUEN-EDU 9.91 KUER-FM 90	9.2 MHz Worldview	9.3 FNX
12	XHAPS	Telemex	Agua Prieta, SO-MEX	31 18 24	109 33 37	analog	12 XHAPS-Telemex		
17	XHAPT	Televisa-2	Agua Prieta, SO-MEX	31 18 24	109 33 37	analog	17 XHAPT-Televisa2		
25	XHCAN	Azteca 7	Cananea, SO-MEX	30 58 37	110 18 18	23-d	4.1 XHCAN-Azteca 7		
5	XHCCS	Telemex	Cananea, SO-MEX	30 57 43	110 19 01	analog	5 XHCCS-Telemex		

Arkansas



50	KTSS-LP		Hope	33 39 26	93 33 00	analog			
14	KQPS-LD		Hot Springs (NE)	34 32 40	92 49 05	14	14.1 KQPS		
18 +	KTVV-LP	Me TV	Hot Springs	34 24 14	93 07 15	37	49.1 KKYK-Me TV		
34	K34MO-D		Hot Springs (NE)	34 32 40	92 49 05	13	34.1 K34MO		
41	K41NH-D		Hot Springs (NE)	34 32 40	92 49 05	13	41.1 K41NH		
39 +	KJNB-LD	NBC	Jonesboro (NW)	36 03 30	90 56 36	34	39.1 KJNB-NBC		
16	KKYK-CD	Multiple	Little Rock (NW) (Shinall Mtn)	34 47 56	92 29 44	33	30.1 Soul of the South 49.1 KKYK-Me TV	30.2 COZI TV	47.1 KMYA-MdoFox
18	KTWN-LD	IND	Little Rock (Haymes Hill)	35 02 13	92 01 02	35	18.1 KTWN 18.4 .	18.2 .	18.3 .
20	KLRA-CD	Univision	Little Rock (NW) (Shinall Mtn)	34 47 56	92 29 45	46	20.1 KLRA-Univision	49.1 KMYA-Me TV	
27	K27JP-D	3ABN	Little Rock	34 44 38	92 16 32	29	27.1 3ABN ENGLISH 27.4 3ABN LATINO 27.7 Radio 74	27.2 3ABN PROCLAIM	27.3 Dare To Dream 27.6 3ABN Latino R
7	K07XL-D	IND	Mountain Home	36 21 00	92 24 12	30	26.1 Retro TV 26.4 Me TV	26.2 Antenna TV	26.3 This TV
41 +	K41HC-D		Mountain Home	36 43 24	92 27 27		CP-Dig (Luken)		
23 +	KJEP-CA		Nashville	33 57 58	93 49 36				
35	KRAH-CA	MundoFox	Paris	35 18 07	93 45 42	29	35.1 KMYA-MundoFox	35.2 KMYA-Me TV	
19 +	KIPB-LP		Pine Bluff	34 12 46	92 01 14	30	19.1 KIPB-IND		
47 +	KMYA-LD	Me TV	Sheridan (Shinall Mtn)	34 47 56	92 29 44	46			
33	KKAF-CD	MundoFox	Siloam Springs	36 09 07	94 30 55	34	33.1 KMYA-MundoFox	33.2 KMYA-Me TV	
19	KTEV-LP	America 1	Texarkana-AR	33 26 49	94 04 25	analog	19 KTEV-America 1		
26 +	KZTE-LD		Fulton-AR (Texarkana-TX)	33 25 13	94 04 42	18	64.1 KZTE		
41	K41EQ-D	3ABN	Texarkana-TX (W)	33 25 48	94 05 08	30	41.1 3ABN ENGLISH 41.4 3ABN LATINO 41.7 Radio 74	41.2 3ABN PROCLAIM	41.3 Dare To Dream 41.6 3ABN Latino R

24	KFSM-LD	CBS, MyN	Van Buren	35 23 07	94 24 57	25	<u>5.1 KFSM-CBS</u>	5.2 KXNW-MyN
31	KWNL-CD	Univision	Winslow	36 08 50	94 11 13	32-d	<u>31.1 KXUN-Univision</u>	31.2 KMYA-Me TV